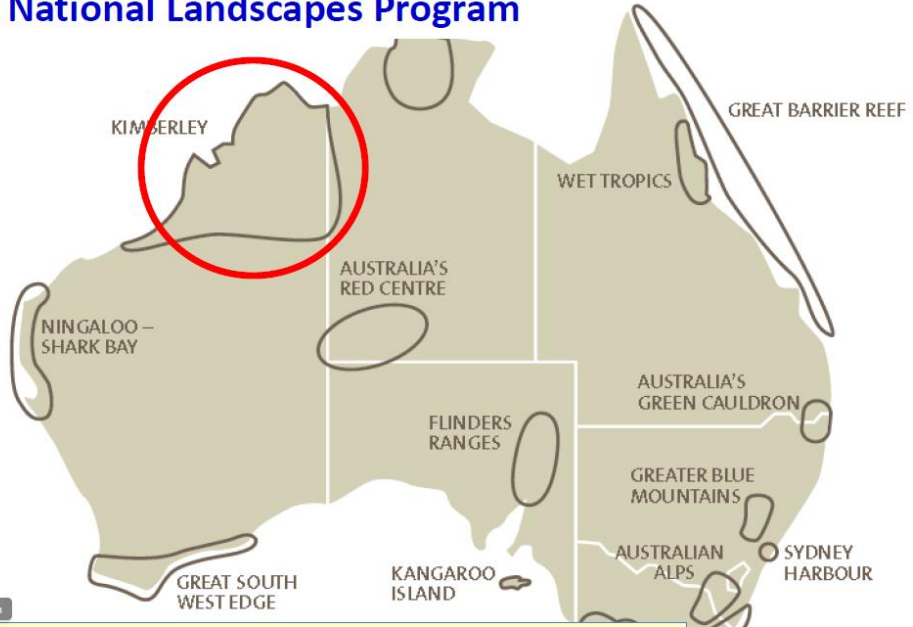


Bill Amann 2014

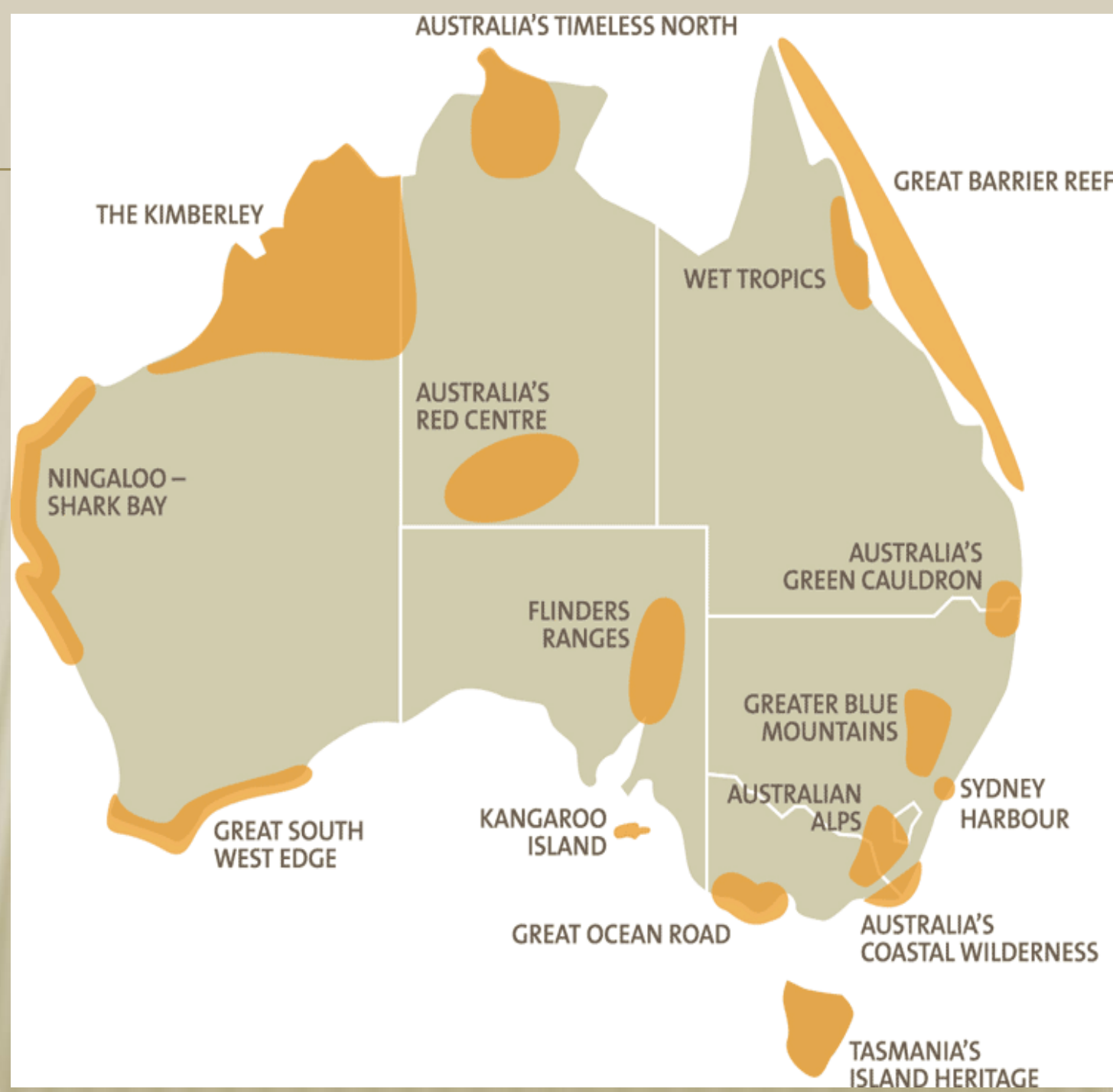
AUSTRALIAN GEOLOGICAL ICONS
GEO:TOURISM AN AUSTRALIAN TRAVEL LOG WITH
“SOME” GEOLOGICAL SIGNIFICANCE



The National Landscapes Program



10.00 x 7.50 in









10.00 x 7.50 in





Ningaloo



© Rectangular Ship

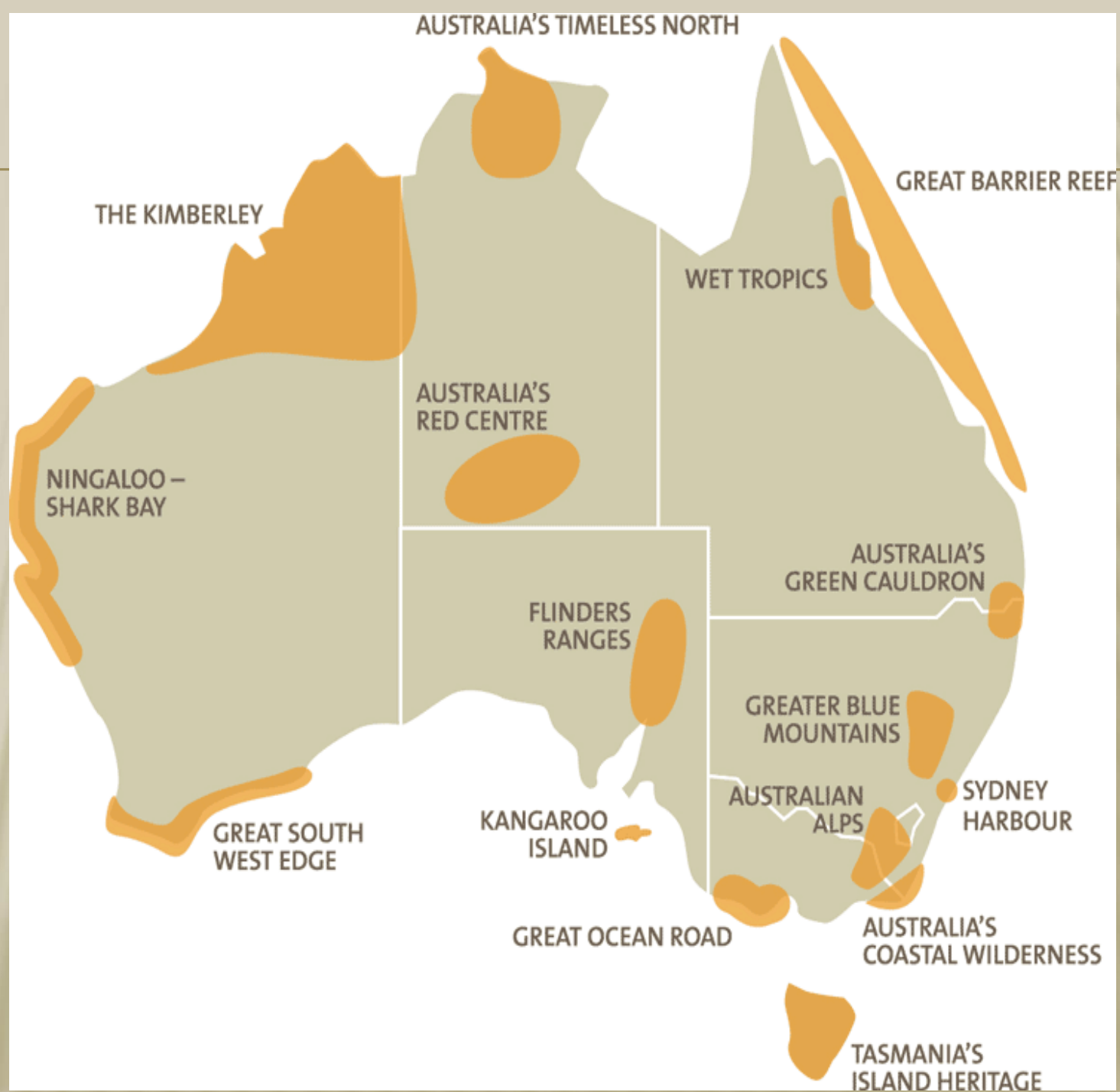
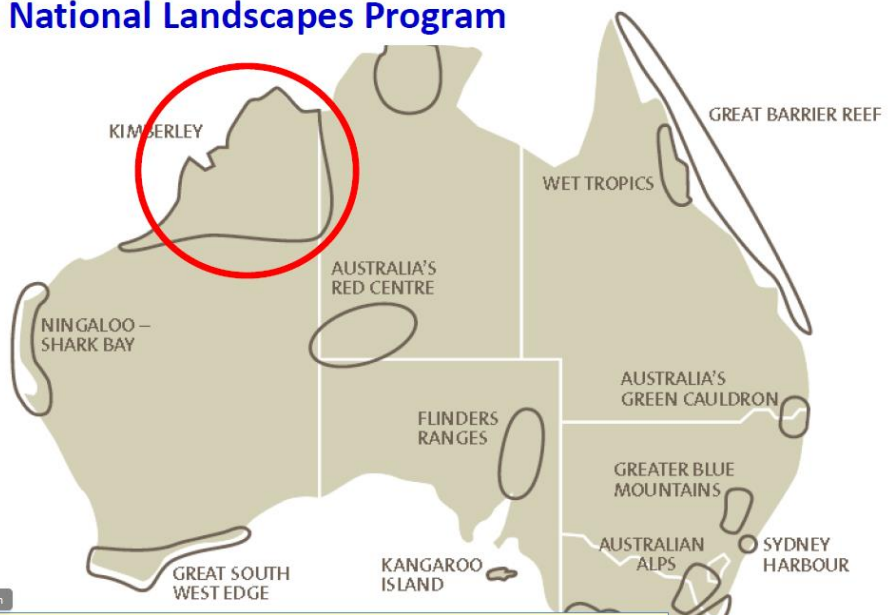


10.00 x 7.50 in



ULURU AND THE RED CENTRE


The National Landscapes Program







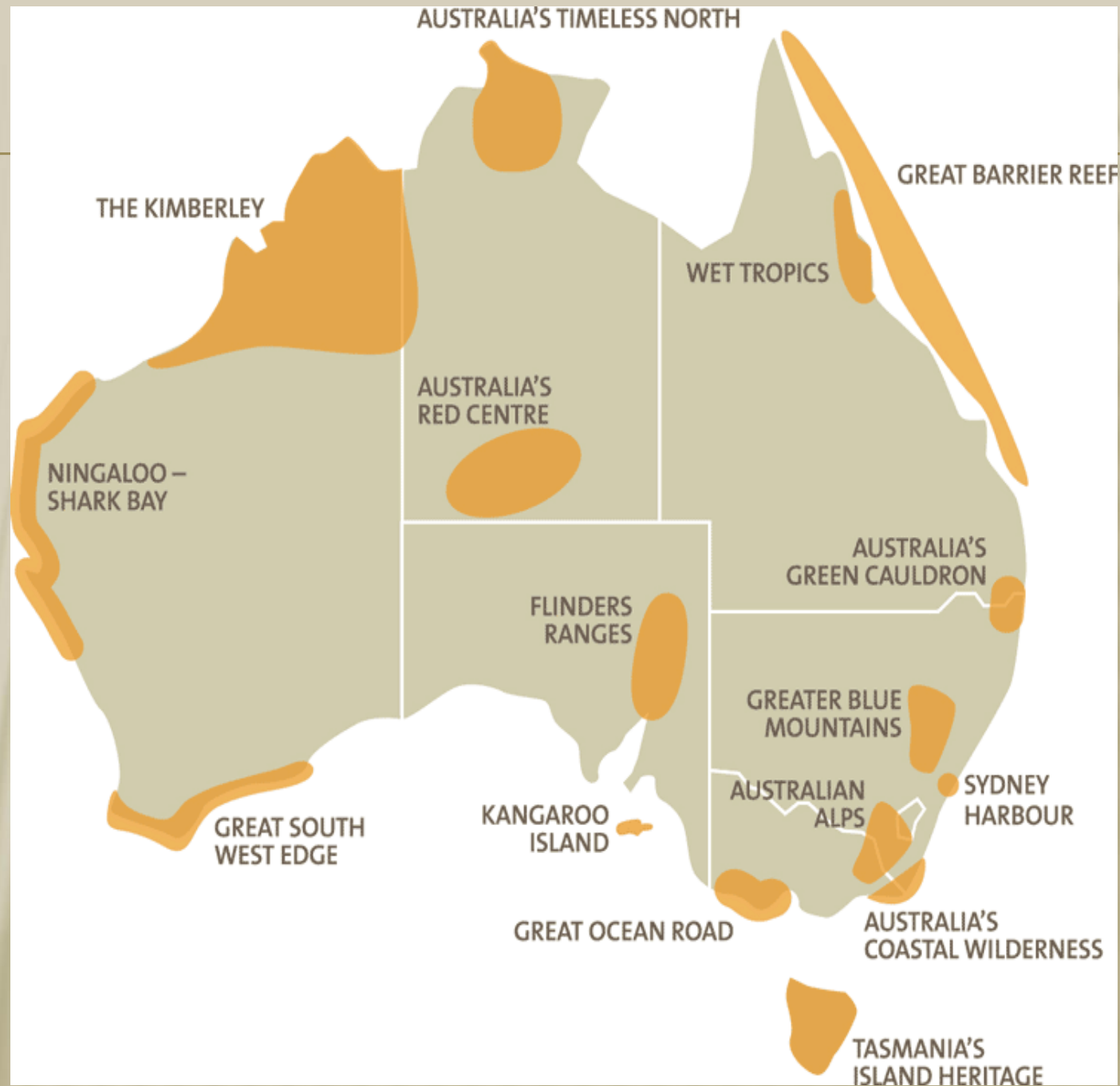
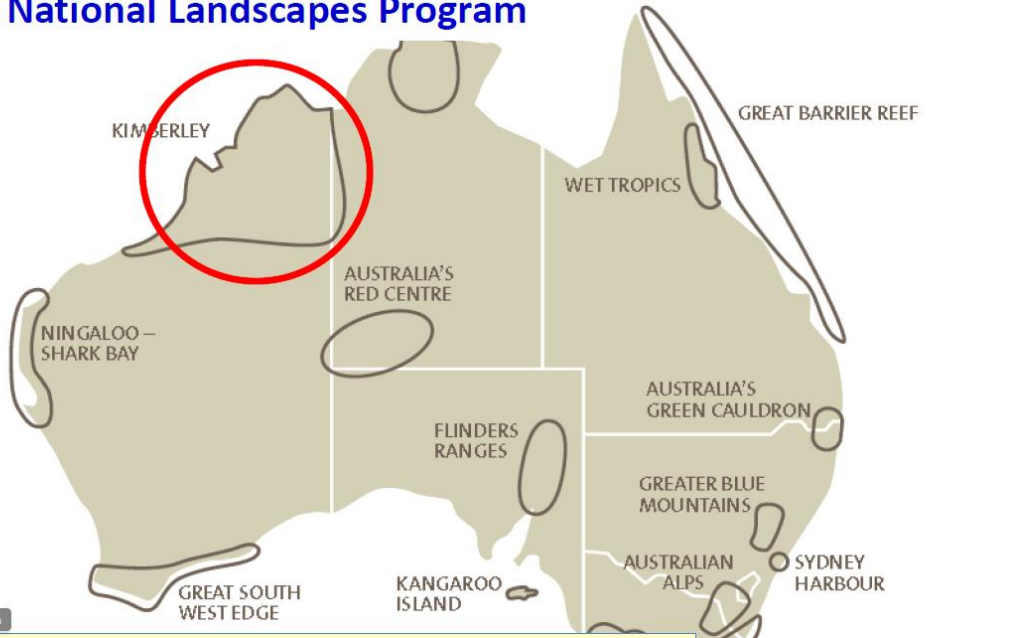






KIMBERLEY

The National Landscapes Program



The Kimberley



BUNGLE BUNGLE

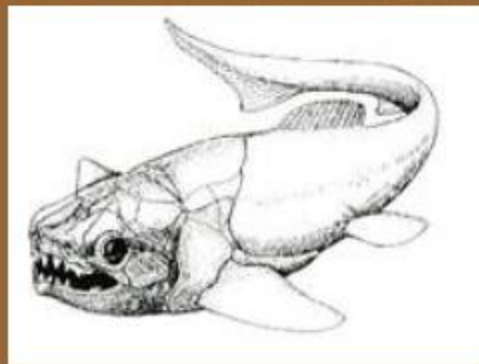
- ✘ Geological significance: None
- ✘ Host rock: Sandstone
- ✘ Age: Devonian
- ✘ Paragenesis: sediments with various amount of clay and different moisture content blue green algae again protect surface of the rock
- ✘ Significance: Mythical
- ✘ Mineralisation None



DEVONIAN CORAL REEFS

- ✘ Location: North side of Canning Basin
- ✘ Host rock: Limestone
- ✘ Age: Devonian
- ✘ Paragenesis: Coral reefs growing on basement in shallow >150m water.
- ✘ Significance: Mythical, fabulous fossils, and cast topography
- ✘ Mineralisation Pb Zn

Devonian coral reef





CENTRAL KIMBERLEY

- ✘ Location: North side of Canning Basin
- ✘ Host rock: Limestone
- ✘ Age: Devonian
- ✘ Paragenesis: Archean
- ✘ Significance: Mythical, fabulous fossils, and cast topography
- ✘ Mineralisation Ni, Al









